












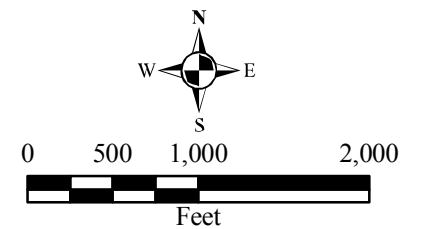


Official Map Village of Cleveland Manitowoc County, Wisconsin

-  Proposed Roads
-  Proposed Trail Corridor
-  Parks and Recreation
-  Government/Institutional
-  Transportation

Base Map Features

-  Village Boundary
-  Federal Highway
-  County Highway
-  Local Road
-  Railroad Corridor
-  Parcel Line
-  Surface Water
-  Section Line



As Amended 03/08/2011

This map is neither a legally recorded map nor a survey and is not intended to be used as one. This drawing is a compilation of records, information and data used for reference purposes only. Bay-Lake RPC is not responsible for any inaccuracies herein contained. Source: Village of Cleveland; Town of Centerville; Manitowoc County; Bay-Lake Regional Planning Commission, 2008-2009, 2011.

